

Form No. VII

(Under Section-19 (1) of the Act read with sub Rule (1) of Rule 25)

DECLARATION (PART-II)

Rc.No.5789/2015/G1

Dt. 27-12-2017.

Whereas it appears to the Appropriate Government and District Collector, Guntur that a total extent of **Ac. 5.93 cents** of land is required in Velagapudi village, Thullur Mandal, Guntur District for the purpose of Construction of Capital city Development project by Andhra Pradesh Capital Region Development Authority, Vijayawada, the District Collector having been satisfied that the lands specified in the schedule below have to be acquired for public purpose, as objection have been received from the persons interested and after due enquiry as provided Under Section 15 of the Act 30 of 2013 and that the requiring body viz. Andhra Pradesh Capital Region Development Authority, Vijayawada has deposited the amount towards the cost of acquisition of the lands, the following Declaration is made under section 19 (1) of the Act 30 of 2013(Central Act 30 of 2013).

DECLARATION

Under Section 19 (1) of the Act 30 of 2013(Central Act 30 of 2013), the District Collector, Guntur district hereby, declares that the lands specified in the Schedule below and measuring **Ac. 5.93 cents** be the same a little more or less, are needed for a public purpose for construction of Capital City Development Project by Andhra Pradesh Capital Region Development Authority, Vijayawada.

SCHEDULE**Name of the Project: Capital City Development Project, Vijayawada.****District : Guntur****Mandal : Thullur****Village: Velagapudi**

Sl. No	Sy. No	Sub-Division No	Total Extent Ac. Cts	Extent covered by Land acquisition Ac. Cts	Category	Classification of the land Dry/Wet	Name of interested Persons	Boundaries				Details of trees, structures etc., if any
								North RS.No	East RS.No	South RS.No	West RS.No	
1	2	3	4	5	6	7	8	9A	9B	9C	9D	10
1	41	C (Part)	1.55	0.045	Patta	Dry	Garikapati Rama Krishna	41/C 2	41/D1	54	41/C 2	R.C.C House-1
2	41	D (Part)	0.34	0.050	Patta	Dry	Garikapati Rama Krishna	41/C 1	41/F1	54	41/D 2	
3	41	F(Part)	0.11	0.035	Patta	Dry	Garikapati Rama Krishna	41/D 1	41/F1	54	41/D 2	
4	90	Part	5.25	0.200	Patta	Dry	Chennapalli Vineeth	90 part	89	90 part	90 part	
				0.680			Kurapati Venkata Narasimha Rao					
				0.640			Remalla Narasimha Rao					

5	92	G (Part)	1.51	0.080	Patta	Dry	Garikapati RamaRao	93	92/G Part	92/ F	92/K	
6	174	2 (Part)	1.00	0.100	Patta	Dry	Garikapati Srinivasa Rao	174/ 2C, 2E, 3A, 3B,	174/1 B, 1A1, 1A2, 2D.	174 /2A	173, 174/ 2C, 2D.	
				0.250			Garikapati Usha Rani					
				0.150			Garikapati Venkateswara Rao					
7	174	3 (Part)	1.09	0.020	Patta	Dry	Abburi Vijaya Lakshmi	177	174/2 E, 3C.	174 /3C.	173	
				0.070			Borra Harish					
				0.020			Borra Rama Krishna					
				0.070			Borra Srinivas					
8	177	Part	9.36	0.094	Patta	Dry	Addala Raga Sudha	178	174,1 75	177 /1,2	177/ 4	
				0.094			adisetti Naga Raja Kumari					
				0.025			Apata Srinu					
				0.094			Bollimuntha Ankamma Rao					
				0.094			Bollimuntha Pedda Sree					
				0.477			Dhulipudi Krishna Chaitanya					
				0.094			Dhulipudi Satya Prameela					
				0.188			Dhulipudi Triveni					
				0.040			Kommineni Bhavan Narayana & Meri					
				0.094			Koppula Mohana Babu					
				0.188			Maddala Akhila Devi					
				0.094			Maddala Akhila Devi					
				0.730			Rayavarapu Madhuri					
				0.094			Tanniru Shesu Vani					
				0.094			Tummipudi Gowthami					
				0.094			Tummipudi Hema Kumari					
				0.094			Tummipudi Jagan Mohan Rao					
0.094	Tummipudi Jhansy Rani											
0.094	Tummipudi Srinivasa Rao											
9	180	Part	6.14	0.325	Patta	Dry	Nuthakki Mohana Rao	180 Part	180 Part	180 Part	180 Part	
				0.325			Nuthakki Venugopal Rao					
Total				5.93								


A plan of the lands is kept in the office of the Land Acquisition Officer & Special Deputy Collector, Velagapudi and may be inspected on any working day during office hours.



The number of families likely to be affected are **31** and **1(One)** Displaced family has been identified. Hence resettlement area identified. A summary of the Rehabilitation and Resettlement Scheme is kept available in the office of the Land Acquisition Officer of Velagapudi and Web Site of the APCRDA www.crda.ap.gov.in and Web site of the District Collector, Guntur www.guntur.ap.gov.in.

Mines of coal, iron/stone, slate of other minerals lying under the said land or any particular portion of the said land, except such parts of the mines and minerals which may be required to be dug or removed or used during the construction phase of the project for the purpose of which the land is being acquired are not needed.

Place: Guntur

Date: .12.2017.


SDC & Land Acquisition Officer,
APCRDA, Unit-22, Velagapudi (v).


District Collector,
Guntur District.

27/12/17