
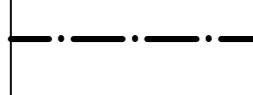
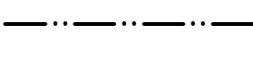


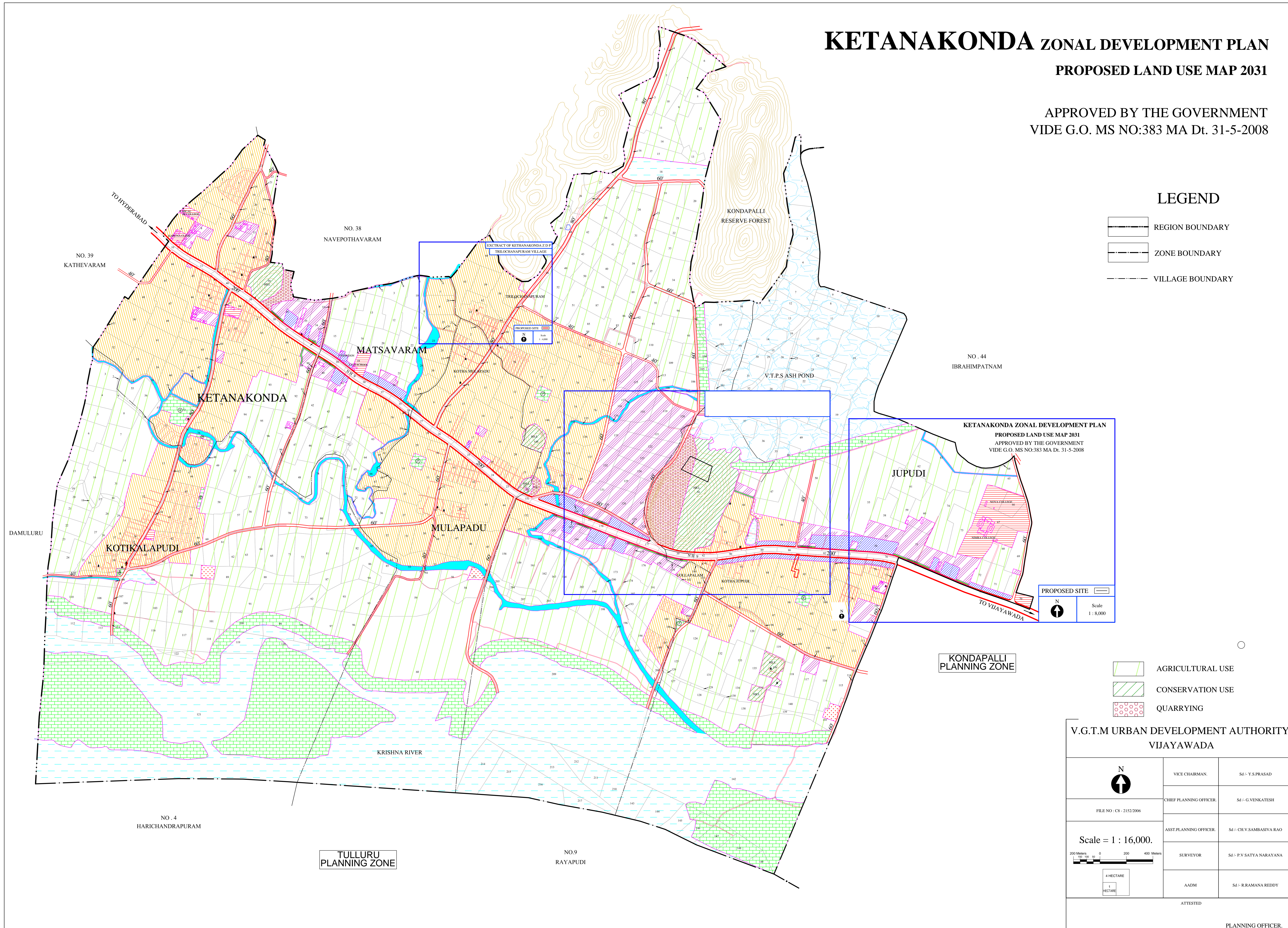
# KETANAKONDA ZONAL DEVELOPMENT PLAN

## PROPOSED LAND USE MAP 2031

APPROVED BY THE GOVERNMENT  
VIDE G.O. MS NO:383 MA Dt. 31-5-2008

### LEGEND




-  REGION BOUNDARY
-  ZONE BOUNDARY
-  VILLAGE BOUNDARY





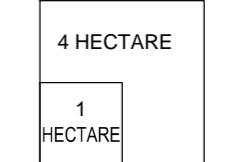
**KETANAKONDA ZONAL DEVELOPMENT PLAN**  
**PROPOSED LAND USE MAP 2031**  
 APPROVED BY THE GOVERNMENT  
 VIDE G.O. MS NO:383 MA Dt. 31-5-2008

Scale 1 : 8,000

KONDAPALLI  
PLANNING ZONE

-  AGRICULTURAL USE
-  CONSERVATION USE
-  QUARRYING

V.G.T.M URBAN DEVELOPMENT AUTHORITY  
VIJAYAWADA

|  |                         |                         |
|--|-------------------------|-------------------------|
| <br>N<br>FILE NO : CR - 2152/2006   | VICE CHAIRMAN.          | Sd/- Y.S.PRASAD         |
|  | CHIEF PLANNING OFFICER. | Sd/- G.VENKATESH        |
| Scale = 1 : 16,000.<br><br>200 Meters 0 200 400 Meters<br><br>4 HECTARE<br>1 HECTARE | ASST. PLANNING OFFICER. | Sd/- CH.V.SAMBASIVA RAO |
|  | SURVEYOR.               | Sd/- P.V.SATYA NARAYANA |
|  | AADM                    | Sd/- R.RAMANA REDDY     |
|  | ATTESTED                |                         |
|  |                         | PLANNING OFFICER.       |